

## 2023 WOODWARD COUNTY ASSESSOR'S OFFICE REPORT TO THE EXCISE BOARD

07/31/2023

City/Village								
DISTRICT	DESCRIPTION	PERSONAL PROPERTY	REAL PROPERTY	PUBLIC SERVICE	TOTAL VALUATION	HOMESTEAD EXEMPTIONS	OTHER EXEMPTIONS	NET VALUATION
I1-A WOO	I1-A WOODWARD C	17,092,400	71,286,310	4,784,141	93,162,851	1,974,053	444,476	90,744,322
I2-A MOO	I2-A MOORELANDC	440,204	4,647,902	862,618	5,950,724	236,292	46,156	5,668,276
I3-AM MU	I3-AM MUTUAL C	21,774	222,338	92,385	336,497	11,000	0	325,497
I3-AS SH	I3-AS SHARON C	18,361	428,697	83,821	530,879	20,000	0	510,879
I5-A FTS	I5-A FTSUPPLY C	30,002	890,701	80,658	1,001,361	65,126	0	936,235
CITY/VILLAGE TOTAL VALUATION		17,602,741	77,475,948	5,903,623	100,982,312	2,306,471	490,632	98,185,209

County								
DISTRICT	DESCRIPTION	PERSONAL PROPERTY	REAL PROPERTY	PUBLIC SERVICE	TOTAL VALUATION	HOMESTEAD EXEMPTIONS	OTHER EXEMPTIONS	NET VALUATION
C001	Woodward County General	135,587,670	129,480,811	69,515,256	334,583,737	3,589,536	729,810	330,264,391
COUNTY TOTAL VALUATION		135,587,670	129,480,811	69,515,256	334,583,737	3,589,536	729,810	330,264,391

Other								
DISTRICT	DESCRIPTION	PERSONAL PROPERTY	REAL PROPERTY	PUBLIC SERVICE	TOTAL VALUATION	HOMESTEAD EXEMPTIONS	OTHER EXEMPTIONS	NET VALUATION
EMS	EMS	135,587,670	129,480,811	69,515,256	334,583,737	3,589,536	729,810	330,264,391
OTHER TOTAL VALUATION		135,587,670	129,480,811	69,515,256	334,583,737	3,589,536	729,810	330,264,391

School								
DISTRICT	DESCRIPTION	PERSONAL PROPERTY	REAL PROPERTY	PUBLIC SERVICE	TOTAL VALUATION	HOMESTEAD EXEMPTIONS	OTHER EXEMPTIONS	NET VALUATION
I1 WOODW	I1-B WOODWARD R	58,696,897	93,918,151	22,407,910	175,022,958	2,548,144	532,435	171,942,379
I2-B MOO	I2-B MOORELANDR	21,198,290	18,035,681	17,468,745	56,702,716	491,292	84,228	56,127,196
I3-B SHA	I3-B SHAR/MUT R	23,788,258	9,512,390	14,967,925	48,268,573	296,486	32,805	47,939,282
I5-B FTS	I5-B FTSUPPLY R	1,376,595	1,909,736	249,206	3,535,537	92,126	6,833	3,436,578
JTI-2 EL	JTI-2 ELLIS FAR	5,006,304	2,920,586	11,654,175	19,581,065	84,000	49,909	19,447,156
JTI-3 EL	JTI-3 ELLIS ARN	6,638,221	320,176	290,752	7,249,149	8,000	0	7,241,149
JTI-3 WO	JTI-3 WOODS WAY	1,176,654	144,022	612,627	1,933,303	0	0	1,933,303
JTI-5 DE	JTI-5 DEWEY VIC	10,054,980	1,159,398	632,368	11,846,746	48,488	23,600	11,774,658
JTI-6 WO	JTI-6 WOODS FRE	2,561,361	1,035,478	31,138	3,627,977	11,000	0	3,616,977
JTI-8 DE	JTI-8 DEWEY SEL	5,090,110	525,193	1,200,410	6,815,713	10,000	0	6,805,713

## 2023 WOODWARD COUNTY ASSESSOR'S OFFICE REPORT TO THE EXCISE BOARD

07/31/2023

SCHOOL TOTAL VALUATION	135,587,670	129,480,811	69,515,256	334,583,737	3,589,536	729,810	330,264,391	
<b>Vo-Tech</b>								
DISTRICT	DESCRIPTION	PERSONAL PROPERTY	REAL PROPERTY	PUBLIC SERVICE	TOTAL VALUATION	HOMESTEAD EXEMPTIONS	OTHER EXEMPTIONS	NET VALUATION
V-10	NORTHWEST TECH CENTER	3,738,015	1,179,500	643,765	5,561,280	11,000	0	5,550,280
V-24	HIGH PLAINS TECH CENTER	110,066,344	126,296,544	66,747,961	303,110,849	3,512,048	706,210	298,892,591
V-24 J	HIGH PLAINS TECH CENTER	10,054,980	1,159,398	632,368	11,846,746	48,488	23,600	11,774,658
<b>VO-TECH TOTAL VALUATION</b>		<b>123,859,339</b>	<b>128,635,442</b>	<b>68,024,094</b>	<b>320,518,875</b>	<b>3,571,536</b>	<b>729,810</b>	<b>316,217,529</b>

I, Mistie Dunn, Assessor of Woodward County Oklahoma, do hereby certify that the foregoing is a true and correct statement of valuations for Real Estate, Personal Property, Public Service and Homestead Exemptions as certified by the State Board of Equalization and shown by the records in the County Assessor's office. Subscribed by my name and affixed the seal of the County Assessor's office on this day of 07/31/2023.

State of Oklahoma )  
 ) SS  
 Woodward County )

Mistie Dunn

7-31-23  
Date

Mistie Dunn  
County Assessor  
Woodward County



I, Wendy Dunlap, County Clerk of Woodward County Oklahoma, do hereby certify that the above is a true, correct and complete list of the valuations of Woodward County Oklahoma as certified by the Woodward County Assessor's office.

Wendy Dunlap  
Elton Markham



Wendy Dunlap  
County Clerk  
Woodward County

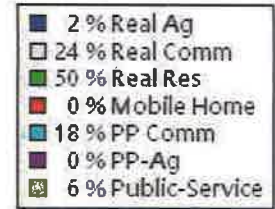
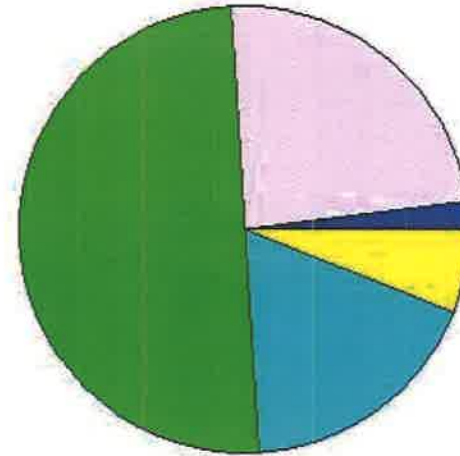
Seal

Excise Board:

Jonie Reese

8-8-2023  
Date

Real	Count	Value
Agricultural	78	1,003,013
Commercial	953	23,181,462
Residential	5,420	47,101,835
<b>Total Real Value</b>	<b>6,451</b>	<b>71,286,310</b>
Homestead	1,902	1,974,053
Veteran	35	444,265
Other	1	211
<b>Total Exempt</b>	<b>2,013</b>	<b>2,418,529</b>



**TIF Increment Value**

**Net Assessed** **68,867,781**

**Net Assessed Under Protest**

Senior Freeze	247	990,082
Capped Parcels	4,399	44,947,481

Personal	Count	Value
Agricultural	22	48,175
Commercial	806	16,764,578
Mobile Home	419	347,420
<b>Total Personal</b>	<b>1,247</b>	<b>17,160,173</b>
<b>Total Exempt</b>	<b>2</b>	<b>67,773</b>

**TIF Increment Value**

**Net Assessed** **17,092,400**

**Net Assessed Under Protest**

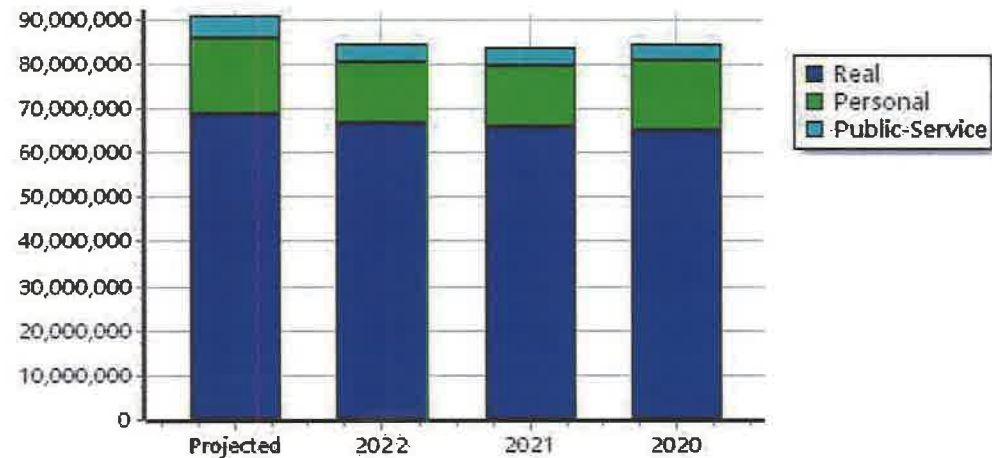
Public Service	Count	Value
<b>Total PS Value</b>	<b>22</b>	<b>4,784,141</b>

**TIF Increment Value**

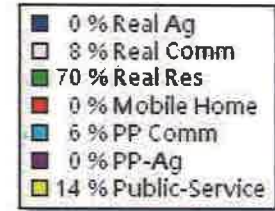
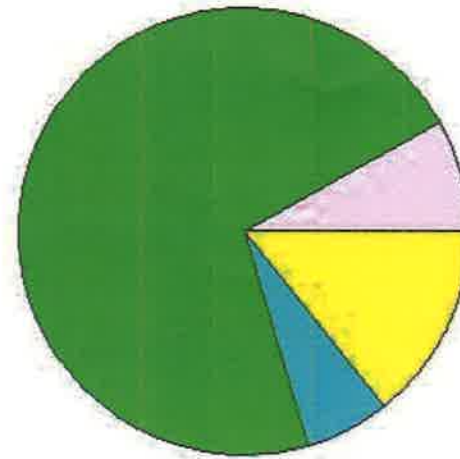
**Net Assessed** **4,784,141**

<b>District Totals</b>	
Total Gross Value	93,230,624
Homestead Loss	1,974,053
Other Exemption Loss	512,249
<b>TIF Increment Value</b>	
<b>Retained TIF Value</b>	
<b>Net Assessed Value</b>	<b>90,744,322</b>

**Net Assessed Under Protest**  
 \* Public Service Protests Values are not included on this report.



Real	Count	Value
Agricultural	2	18,088
Commercial	63	522,923
Residential	653	4,106,891
<b>Total Real Value</b>	<b>718</b>	<b>4,647,902</b>
Homestead	229	236,292
Veteran	5	46,156
Other	0	0
<b>Total Exempt</b>	<b>242</b>	<b>282,448</b>
<b>TIF Increment Value</b>		
<b>Net Assessed</b>		<b>4,365,454</b>
<b>Net Assessed Under Protest</b>		
Senior Freeze	32	171,099
Capped Parcels	675	4,199,646


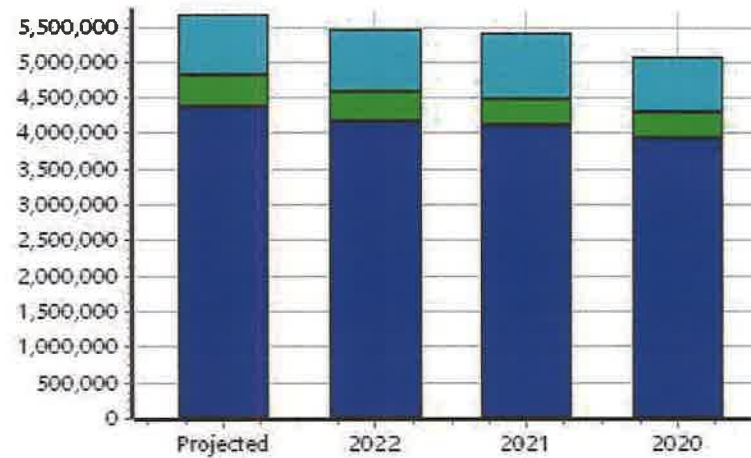


Personal	Count	Value
Agricultural	5	13,047
Commercial	66	407,781
Mobile Home	16	19,376
<b>Total Personal</b>	<b>87</b>	<b>440,204</b>
<b>Total Exempt</b>	<b>0</b>	<b>0</b>
<b>TIF Increment Value</b>		
<b>Net Assessed</b>		<b>440,204</b>
<b>Net Assessed Under Protest</b>		

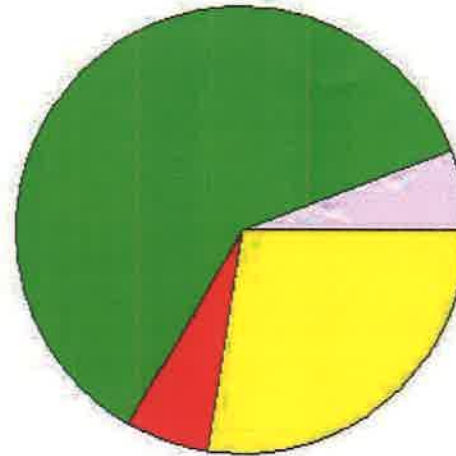
Public Service	Count	Value
<b>Total PS Value</b>	<b>7</b>	<b>862,618</b>
<b>TIF Increment Value</b>		
<b>Net Assessed</b>		<b>862,618</b>

<b>District Totals</b>	
Total Gross Value	5,950,724
Homestead Loss	236,292
Other Exemption Loss	46,156
<b>TIF Increment Value</b>	
<b>Retained TIF Value</b>	
<b>Net Assessed Value</b>	<b>5,668,276</b>
<b>Net Assessed Under Protest</b>	

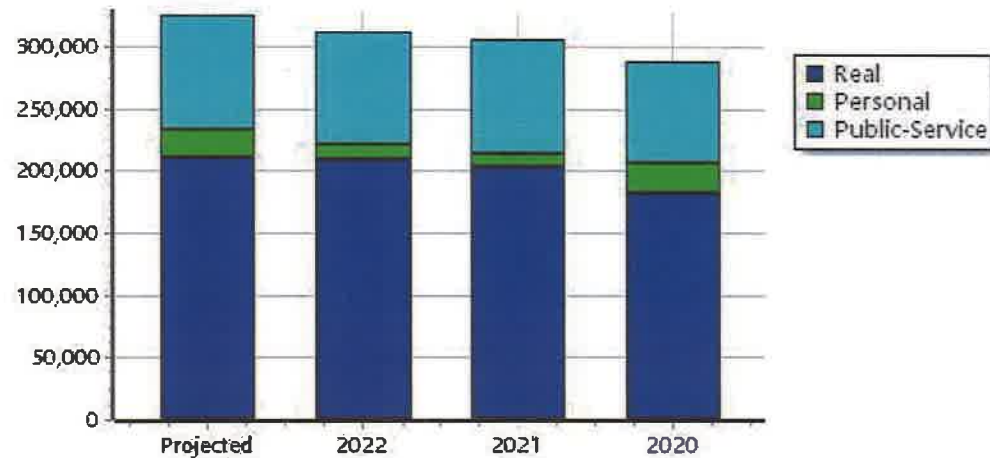
\* Public Service Protests Values are not included on this report.



Real	Count	Value
Agricultural	0	0
Commercial	4	17,060
Residential	154	205,278
<b>Total Real Value</b>	<b>158</b>	<b>222,338</b>
Homestead	11	11,000
Veteran	0	0
Other	0	0
<b>Total Exempt</b>	<b>11</b>	<b>11,000</b>
<b>TIF Increment Value</b>		
<b>Net Assessed</b>		<b>211,338</b>
<b>Net Assessed Under Protest</b>		
Senior Freeze	2	8,446
Capped Parcels	176	414,942



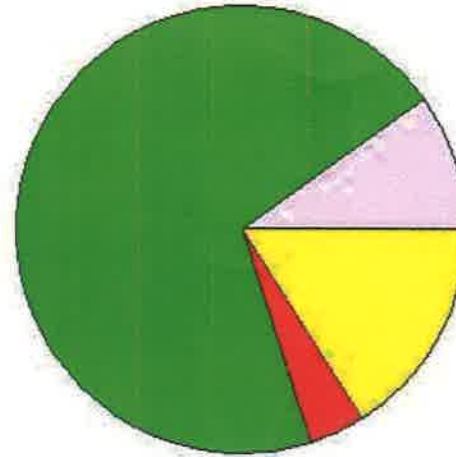
Personal	Count	Value
Agricultural	1	1,514
Commercial	8	2,196
Mobile Home	8	18,064
<b>Total Personal</b>	<b>17</b>	<b>21,774</b>
<b>Total Exempt</b>	<b>0</b>	<b>0</b>
<b>TIF Increment Value</b>		
<b>Net Assessed</b>		<b>21,774</b>
<b>Net Assessed Under Protest</b>		
Public Service	Count	Value
<b>Total PS Value</b>	<b>7</b>	<b>92,385</b>
<b>TIF Increment Value</b>		
<b>Net Assessed</b>		<b>92,385</b>



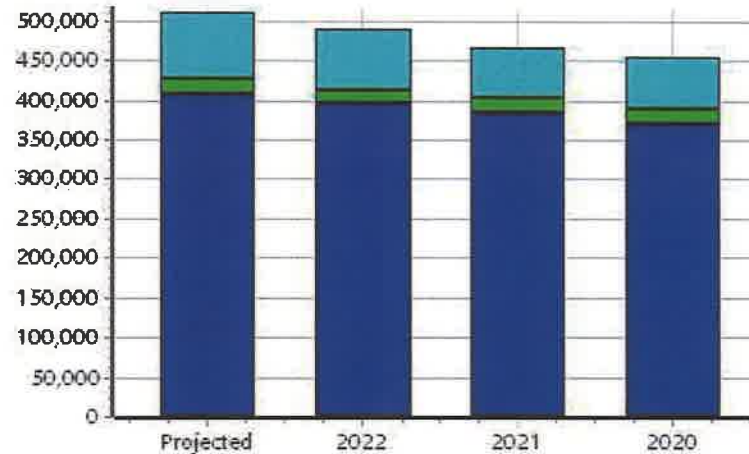
<b>District Totals</b>	
Total Gross Value	336,497
Homestead Loss	11,000
Other Exemption Loss	0
<b>TIF Increment Value</b>	
<b>Retained TIF Value</b>	
<b>Net Assessed Value</b>	<b>325,497</b>
<b>Net Assessed Under Protest</b>	

\* Public Service Protests Values are not included on this report.

Real	Count	Value
Agricultural	1	147
Commercial	11	57,404
Residential	82	371,146
<b>Total Real Value</b>	<b>94</b>	<b>428,697</b>
Homestead	20	20,000
Veteran	0	0
Other	0	0
<b>Total Exempt</b>	<b>20</b>	<b>20,000</b>
<b>TIF Increment Value</b>		
<b>Net Assessed</b>		<b>408,697</b>
<b>Net Assessed Under Protest</b>		
Senior Freeze	1	8,516
Capped Parcels	106	435,949



Personal	Count	Value
Agricultural	0	0
Commercial	9	1,453
Mobile Home	11	16,908
<b>Total Personal</b>	<b>20</b>	<b>18,361</b>
<b>Total Exempt</b>	<b>0</b>	<b>0</b>
<b>TIF Increment Value</b>		
<b>Net Assessed</b>		<b>18,361</b>
<b>Net Assessed Under Protest</b>		

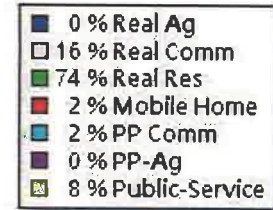
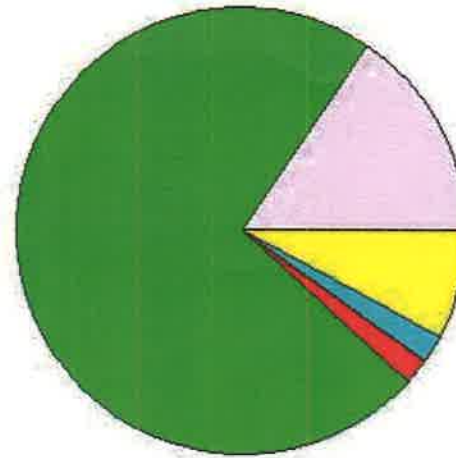


Public Service	Count	Value
<b>Total PS Value</b>	<b>5</b>	<b>83,821</b>
<b>TIF Increment Value</b>		
<b>Net Assessed</b>		<b>83,821</b>


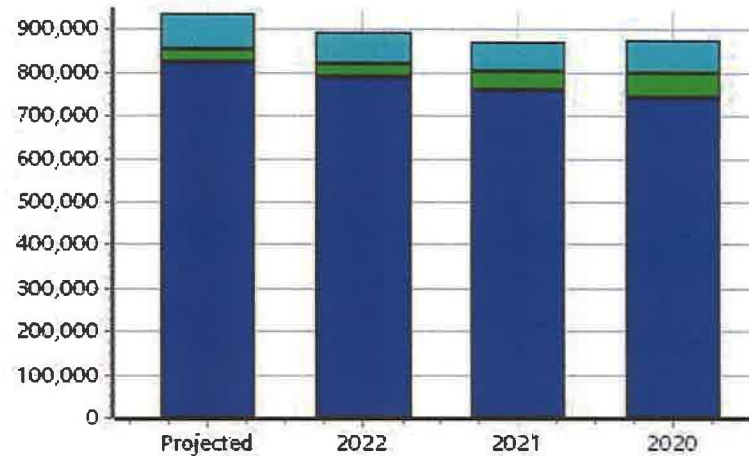
<b>District Totals</b>	
Total Gross Value	530,879
Homestead Loss	20,000
Other Exemption Loss	0
<b>TIF Increment Value</b>	
<b>Retained TIF Value</b>	
<b>Net Assessed Value</b>	<b>510,879</b>
<b>Net Assessed Under Protest</b>	

\* Public Service Protests Values are not included on this report.

Real	Count	Value
Agricultural	0	0
Commercial	37	153,466
Residential	216	737,235
<b>Total Real Value</b>	<b>253</b>	<b>890,701</b>
Homestead	63	65,126
Veteran	0	0
Other	0	0
<b>Total Exempt</b>	<b>66</b>	<b>65,126</b>
<b>TIF Increment Value</b>		
<b>Net Assessed</b>		<b>825,575</b>
<b>Net Assessed Under Protest</b>		
Senior Freeze	4	7,255
Capped Parcels	203	447,562



Personal	Count	Value
Agricultural	2	8,089
Commercial	17	11,755
Mobile Home	11	10,158
<b>Total Personal</b>	<b>30</b>	<b>30,002</b>
<b>Total Exempt</b>	<b>0</b>	<b>0</b>
<b>TIF Increment Value</b>		
<b>Net Assessed</b>		<b>30,002</b>
<b>Net Assessed Under Protest</b>		

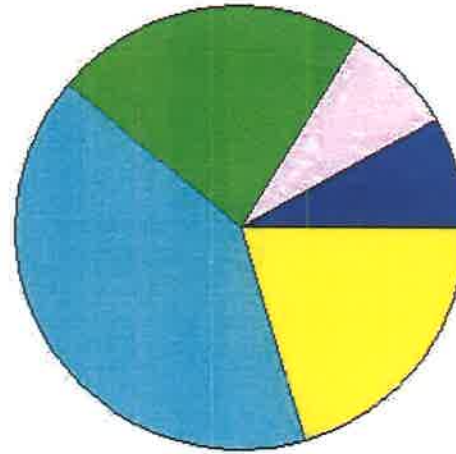


Public Service	Count	Value
<b>Total PS Value</b>	<b>5</b>	<b>80,658</b>
<b>TIF Increment Value</b>		
<b>Net Assessed</b>		<b>80,658</b>

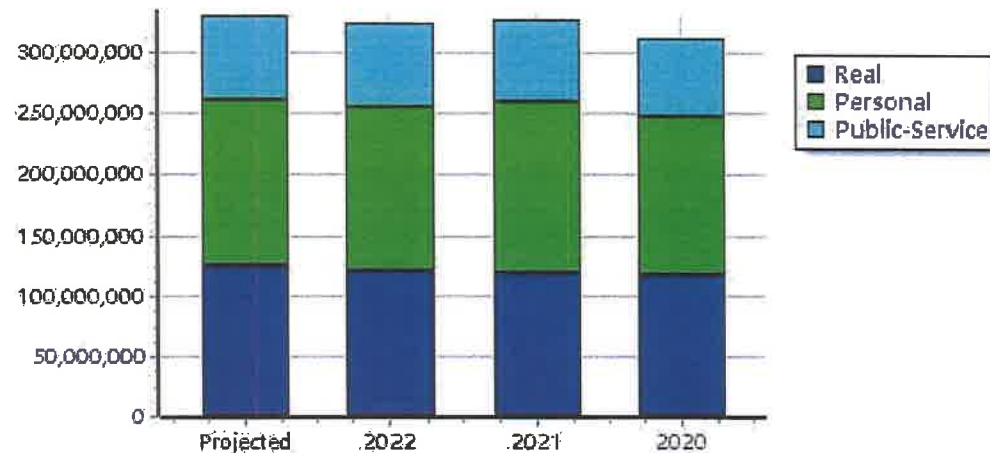
<b>District Totals</b>	
Total Gross Value	1,001,361
Homestead Loss	65,126
Other Exemption Loss	0
<b>TIF Increment Value</b>	
<b>Retained TIF Value</b>	
<b>Net Assessed Value</b>	<b>936,235</b>
<b>Net Assessed Under Protest</b>	

\* Public Service Protests Values are not included on this report.

Real	Count	Value
Agricultural	5,968	28,960,406
Commercial	1,342	30,105,294
Residential	8,875	70,415,111
<b>Total Real Value</b>	<b>16,185</b>	<b>129,480,811</b>
Homestead	3,496	3,589,536
Veteran	58	729,599
Other	1	211
<b>Total Exempt</b>	<b>3,655</b>	<b>4,319,346</b>
<b>TIF Increment Value</b>		
<b>Net Assessed</b>		<b>125,161,465</b>
<b>Net Assessed Under Protest</b>	<b>0</b>	<b>0</b>
Senior Freeze	372	1,689,534
Capped Parcels	8,853	62,696,183



Personal	Count	Value
Agricultural	659	2,863,381
Commercial	1,320	131,969,611
Mobile Home	824	1,322,262
<b>Total Personal</b>	<b>2,803</b>	<b>136,155,254</b>
<b>Total Exempt</b>	<b>5</b>	<b>567,584</b>
<b>TIF Increment Value</b>		
<b>Net Assessed</b>		<b>135,587,670</b>
<b>Net Assessed Under Protest</b>	<b>14</b>	<b>-5,103,478</b>
<b>Public Service</b>		
<b>Total PS Value</b>	<b>164</b>	<b>69,515,256</b>
<b>TIF Increment Value</b>		
<b>Net Assessed</b>		<b>69,515,256</b>

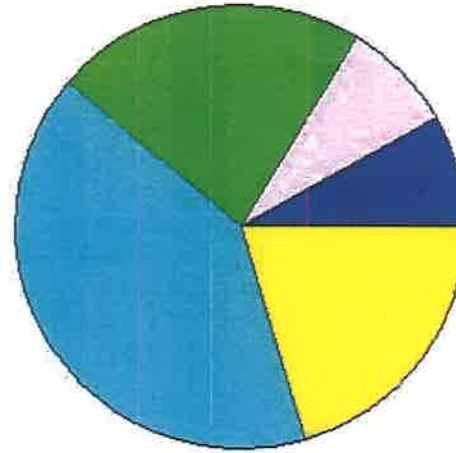


<b>District Totals</b>	
Total Gross Value	335,151,321
Homestead Loss	3,589,536
Other Exemption Loss	1,297,394
<b>TIF Increment Value</b>	
<b>Retained TIF Value</b>	
<b>Net Assessed Value</b>	<b>330,264,391</b>
<b>Net Assessed Under Protest</b>	<b>-5,103,478</b>

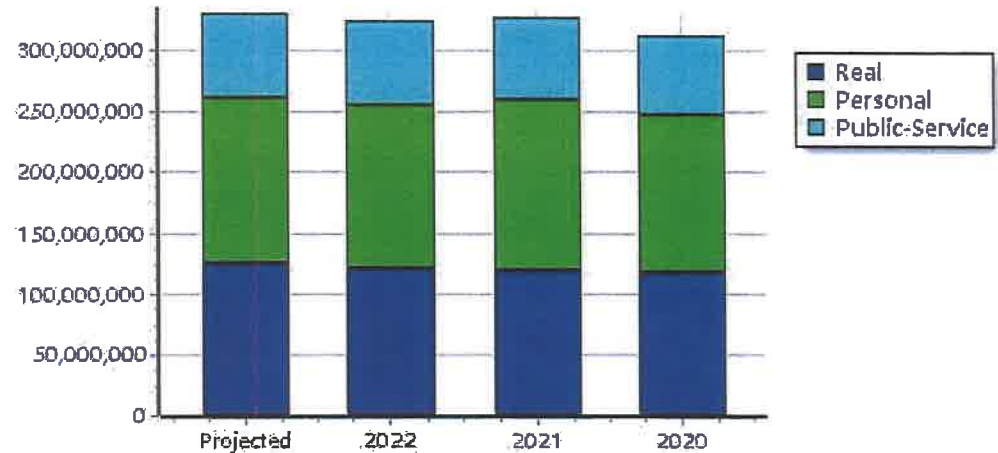
\* Public Service Protests Values are not included on this report.



Real	Count	Value
Agricultural	5,968	28,960,406
Commercial	1,342	30,105,294
Residential	8,875	70,415,111
<b>Total Real Value</b>	<b>16,185</b>	<b>129,480,811</b>
Homestead	3,496	3,589,536
Veteran	58	729,599
Other	1	211
<b>Total Exempt</b>	<b>3,655</b>	<b>4,319,346</b>
<b>TIF Increment Value</b>		
<b>Net Assessed</b>		<b>125,161,465</b>
<b>Net Assessed Under Protest</b>	<b>0</b>	<b>0</b>
Senior Freeze	372	1,689,534
Capped Parcels	8,853	62,696,183



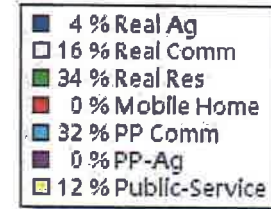
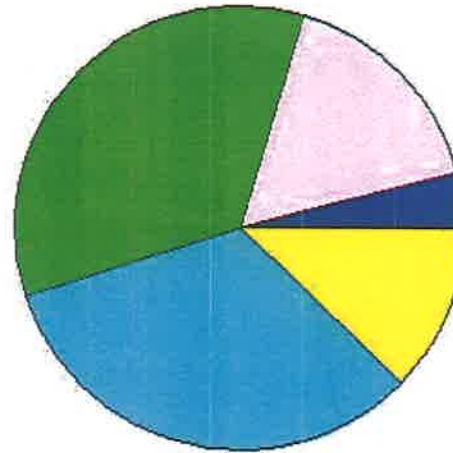
Personal	Count	Value
Agricultural	659	2,863,381
Commercial	1,320	131,969,611
Mobile Home	824	1,322,262
<b>Total Personal</b>	<b>2,803</b>	<b>136,155,254</b>
<b>Total Exempt</b>	<b>5</b>	<b>567,584</b>
<b>TIF Increment Value</b>		
<b>Net Assessed</b>		<b>135,587,670</b>
<b>Net Assessed Under Protest</b>	<b>14</b>	<b>-5,103,478</b>
<b>Public Service</b>		
<b>Total PS Value</b>	<b>164</b>	<b>69,515,256</b>
<b>TIF Increment Value</b>		
<b>Net Assessed</b>		<b>69,515,256</b>



<b>District Totals</b>	
Total Gross Value	335,151,321
Homestead Loss	3,589,536
Other Exemption Loss	1,297,394
<b>TIF Increment Value</b>	
<b>Retained TIF Value</b>	
<b>Net Assessed Value</b>	<b>330,264,391</b>
<b>Net Assessed Under Protest</b>	<b>-5,103,478</b>

\* Public Service Protests Values are not included on this report.

Real	Count	Value
Agricultural	1,126	7,235,070
Commercial	1,165	28,100,327
Residential	6,673	58,582,754
<b>Total Real Value</b>	<b>8,964</b>	<b>93,918,151</b>
Homestead	2,472	2,548,144
Veteran	40	532,224
Other	1	211
<b>Total Exempt</b>	<b>2,593</b>	<b>3,080,579</b>



**TIF Increment Value**

<b>Net Assessed</b>		<b>90,837,572</b>
<b>Net Assessed Under Protest</b>	<b>0</b>	<b>0</b>
Senior Freeze	277	1,186,020
Capped Parcels	5,616	49,781,859

Personal	Count	Value
Agricultural	196	483,016
Commercial	979	57,814,603
Mobile Home	644	857,998
<b>Total Personal</b>	<b>1,819</b>	<b>59,155,617</b>
<b>Total Exempt</b>	<b>3</b>	<b>458,720</b>

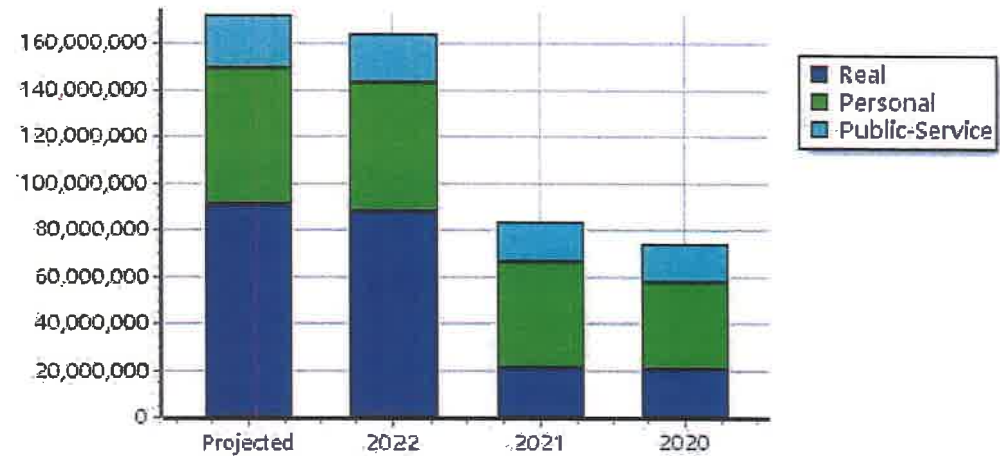
**TIF Increment Value**

<b>Net Assessed</b>		<b>58,696,897</b>
<b>Net Assessed Under Protest</b>	<b>1</b>	<b>347,310</b>

Public Service	Count	Value
<b>Total PS Value</b>	<b>45</b>	<b>22,407,910</b>

**TIF Increment Value**

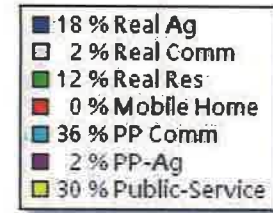
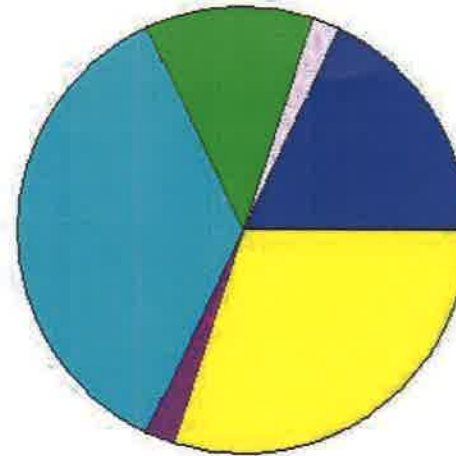
<b>Net Assessed</b>		<b>22,407,910</b>
---------------------	--	-------------------



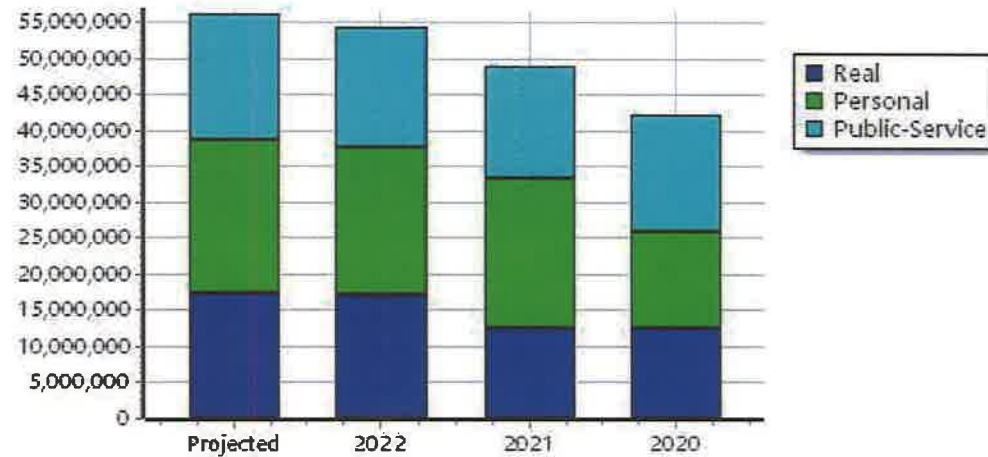
District Totals	
Total Gross Value	175,481,678
Homestead Loss	2,548,144
Other Exemption Loss	991,155
<b>TIF Increment Value</b>	
<b>Retained TIF Value</b>	
<b>Net Assessed Value</b>	<b>171,942,379</b>
<b>Net Assessed Under Protest</b>	<b>347,310</b>

\* Public Service Protests Values are not included on this report.

Real	Count	Value
Agricultural	1,813	10,407,338
Commercial	87	1,300,968
Residential	1,118	6,327,375
<b>Total Real Value</b>	<b>3,018</b>	<b>18,035,681</b>
Homestead	482	491,292
Veteran	8	84,228
Other	0	0
<b>Total Exempt</b>	<b>500</b>	<b>575,520</b>
<b>TIF Increment Value</b>		
<b>Net Assessed</b>		<b>17,460,161</b>
<b>Net Assessed Under Protest</b>	<b>0</b>	<b>0</b>
Senior Freeze	54	298,387
Capped Parcels	1,482	7,318,886



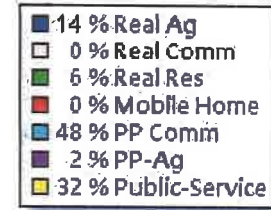
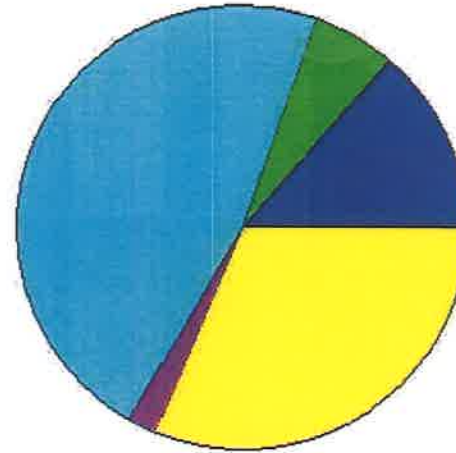
Personal	Count	Value
Agricultural	168	841,511
Commercial	142	20,331,689
Mobile Home	52	133,954
<b>Total Personal</b>	<b>362</b>	<b>21,307,154</b>
<b>Total Exempt</b>	<b>2</b>	<b>108,864</b>
<b>TIF Increment Value</b>		
<b>Net Assessed</b>		<b>21,198,290</b>
<b>Net Assessed Under Protest</b>	<b>2</b>	<b>1,663,177</b>
<b>Public Service</b>		
<b>Total PS Value</b>	<b>27</b>	<b>17,468,745</b>
<b>TIF Increment Value</b>		
<b>Net Assessed</b>		<b>17,468,745</b>



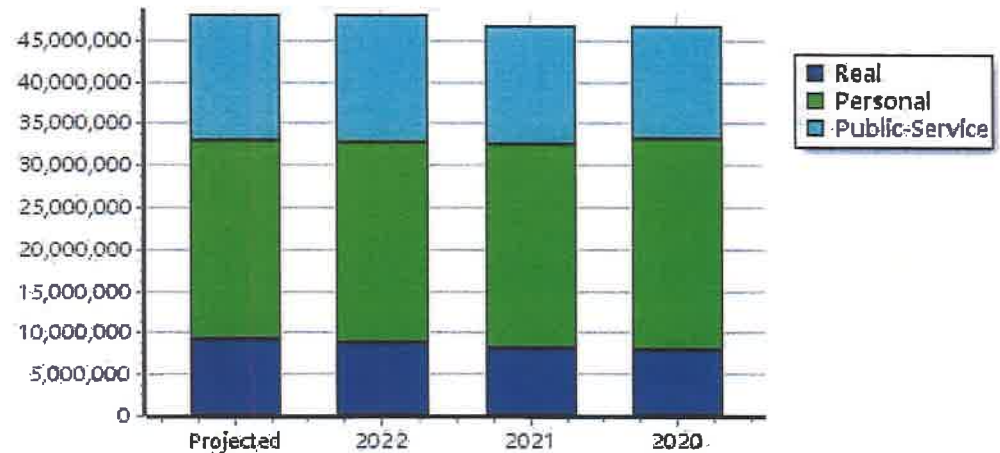
<b>District Totals</b>	
Total Gross Value	56,811,580
Homestead Loss	491,292
Other Exemption Loss	193,092
<b>TIF Increment Value</b>	
<b>Retained TIF Value</b>	
<b>Net Assessed Value</b>	<b>56,127,196</b>
<b>Net Assessed Under Protest</b>	<b>1,663,177</b>

\* Public Service Protests Values are not included on this report.

Real	Count	Value
Agricultural	1,502	6,599,540
Commercial	33	307,135
Residential	537	2,605,715
<b>Total Real Value</b>	<b>2,072</b>	<b>9,512,390</b>
Homestead	294	296,486
Veteran	5	32,805
Other	0	0
<b>Total Exempt</b>	<b>302</b>	<b>329,291</b>
<b>TIF Increment Value</b>		
<b>Net Assessed</b>		<b>9,183,099</b>
<b>Net Assessed Under Protest</b>	<b>0</b>	<b>0</b>
Senior Freeze	23	117,015
Capped Parcels	936	2,972,619




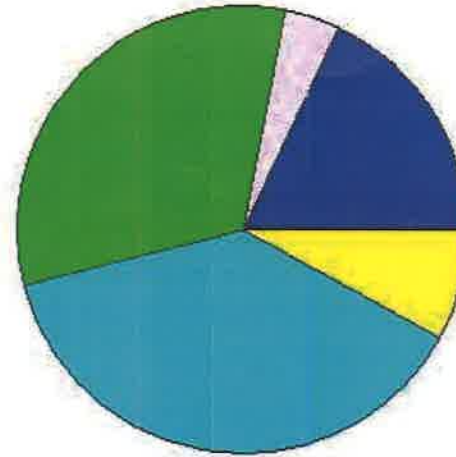
Personal	Count	Value
Agricultural	161	786,809
Commercial	77	22,796,253
Mobile Home	82	205,196
<b>Total Personal</b>	<b>320</b>	<b>23,788,258</b>
<b>Total Exempt</b>	<b>0</b>	<b>0</b>
<b>TIF Increment Value</b>		
<b>Net Assessed</b>		<b>23,788,258</b>
<b>Net Assessed Under Protest</b>	<b>2</b>	<b>-199,690</b>
<b>Public Service</b>		
<b>Total PS Value</b>	<b>32</b>	<b>14,967,925</b>
<b>TIF Increment Value</b>		
<b>Net Assessed</b>		<b>14,967,925</b>



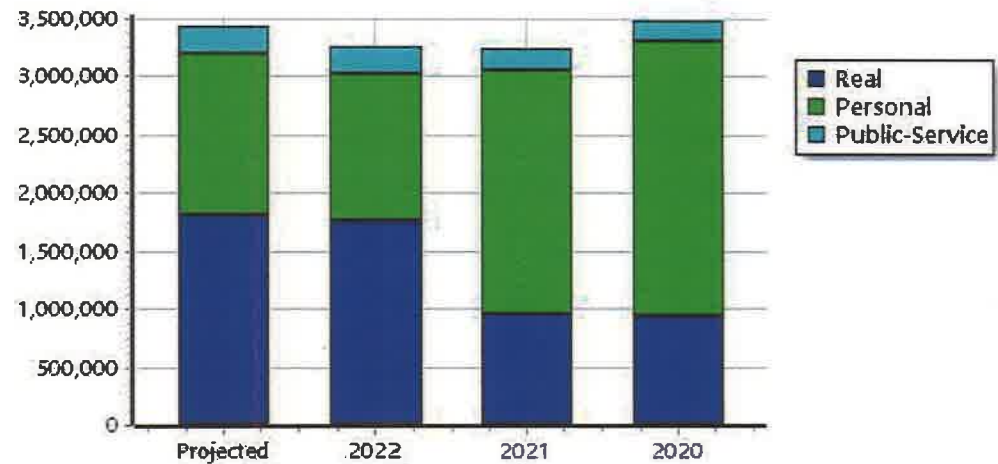
<b>District Totals</b>	
Total Gross Value	48,268,573
Homestead Loss	296,486
Other Exemption Loss	32,805
<b>TIF Increment Value</b>	
<b>Retained TIF Value</b>	
<b>Net Assessed Value</b>	<b>47,939,282</b>
<b>Net Assessed Under Protest</b>	<b>-199,690</b>

\* Public Service Protests Values are not included on this report.

Real	Count	Value
Agricultural	175	626,345
Commercial	39	167,870
Residential	286	1,115,521
<b>Total Real Value</b>	<b>500</b>	<b>1,909,736</b>
Homestead	90	92,126
Veteran	1	6,833
Other	0	0
<b>Total Exempt</b>	<b>94</b>	<b>98,959</b>
<b>TIF Increment Value</b>		
<b>Net Assessed</b>		<b>1,810,777</b>
<b>Net Assessed Under Protest</b>	<b>0</b>	<b>0</b>
Senior Freeze	6	15,553
Capped Parcels	280	643,984



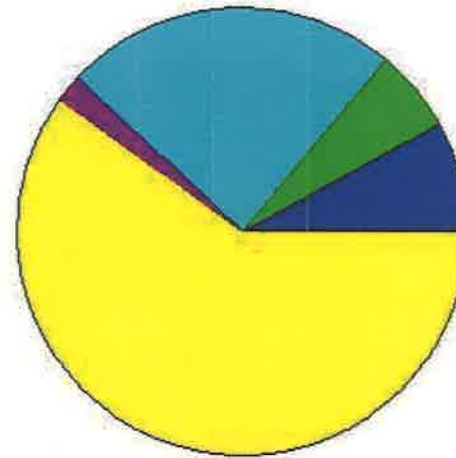
Personal	Count	Value
Agricultural	14	29,767
Commercial	39	1,333,053
Mobile Home	16	13,775
<b>Total Personal</b>	<b>69</b>	<b>1,376,595</b>
<b>Total Exempt</b>	<b>0</b>	<b>0</b>
<b>TIF Increment Value</b>		
<b>Net Assessed</b>		<b>1,376,595</b>
<b>Net Assessed Under Protest</b>	<b>1</b>	<b>49,707</b>
<b>Public Service</b>		
<b>Total PS Value</b>	<b>14</b>	<b>249,206</b>
<b>TIF Increment Value</b>		
<b>Net Assessed</b>		<b>249,206</b>



<b>District Totals</b>	
Total Gross Value	3,535,537
Homestead Loss	92,126
Other Exemption Loss	6,833
<b>TIF Increment Value</b>	
<b>Retained TIF Value</b>	
<b>Net Assessed Value</b>	<b>3,436,578</b>
<b>Net Assessed Under Protest</b>	<b>49,707</b>

\* Public Service Protests Values are not included on this report.

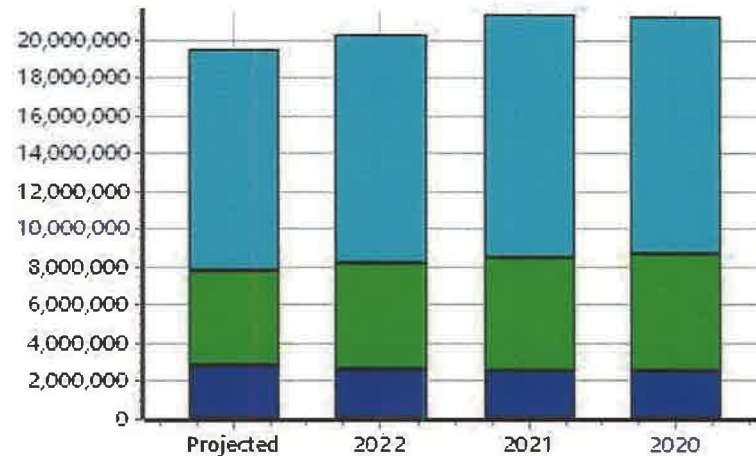
Real	Count	Value
Agricultural	447	1,517,840
Commercial	7	103,403
Residential	163	1,299,343
<b>Total Real Value</b>	<b>617</b>	<b>2,920,586</b>
Homestead	82	84,000
Veteran	3	49,909
Other	0	0
<b>Total Exempt</b>	<b>87</b>	<b>133,909</b>



**TIF Increment Value**

<b>Net Assessed</b>		<b>2,786,677</b>
<b>Net Assessed Under Protest</b>	<b>0</b>	<b>0</b>
Senior Freeze	8	46,463
Capped Parcels	226	773,089

Personal	Count	Value
Agricultural	39	201,620
Commercial	21	4,754,003
Mobile Home	14	50,681
<b>Total Personal</b>	<b>74</b>	<b>5,006,304</b>
<b>Total Exempt</b>	<b>0</b>	<b>0</b>



**TIF Increment Value**

<b>Net Assessed</b>		<b>5,006,304</b>
<b>Net Assessed Under Protest</b>	<b>1</b>	<b>320,548</b>

Public Service	Count	Value
<b>Total PS Value</b>	<b>10</b>	<b>11,654,175</b>

**TIF Increment Value**

<b>Net Assessed</b>		<b>11,654,175</b>
---------------------	--	-------------------

**District Totals**


Total Gross Value	19,581,065
Homestead Loss	84,000
Other Exemption Loss	49,909

**TIF Increment Value**

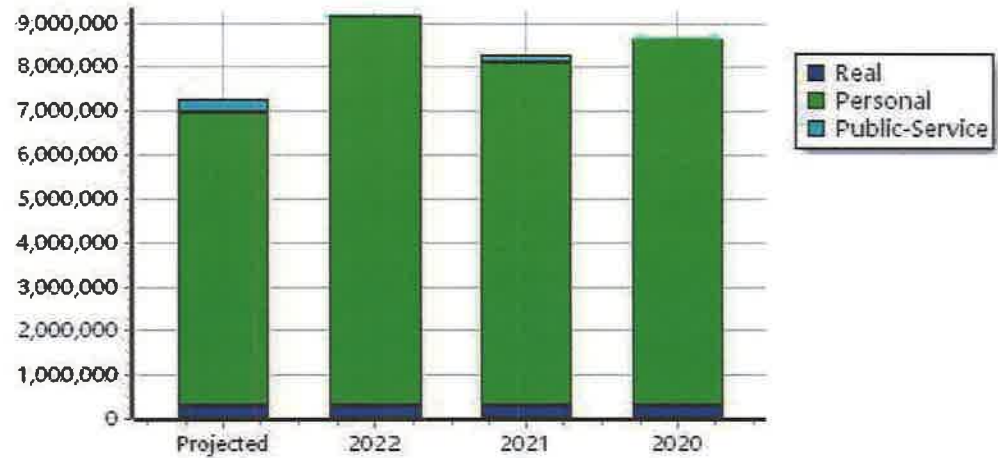
<b>Retained TIF Value</b>	
<b>Net Assessed Value</b>	<b>19,447,156</b>
<b>Net Assessed Under Protest</b>	<b>320,548</b>

\* Public Service Protests Values are not included on this report.

Real	Count	Value
Agricultural	118	315,200
Commercial	0	0
Residential	1	4,976
<b>Total Real Value</b>	<b>119</b>	<b>320,176</b>
Homestead	8	8,000
Veteran	0	0
Other	0	0
<b>Total Exempt</b>	<b>8</b>	<b>8,000</b>
<b>TIF Increment Value</b>		
<b>Net Assessed</b>		<b>312,176</b>
<b>Net Assessed Under Protest</b>	<b>0</b>	<b>0</b>
Senior Freeze	1	6,447
Capped Parcels	25	86,419



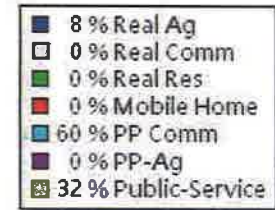
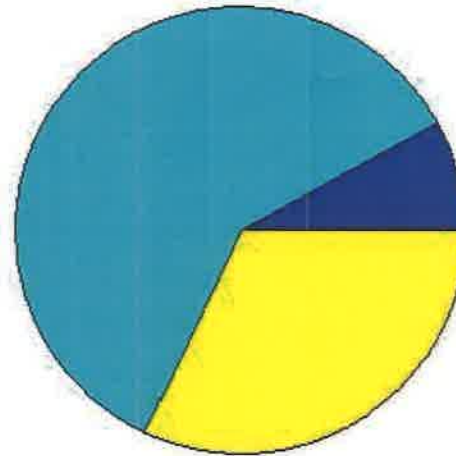
Personal	Count	Value
Agricultural	14	18,409
Commercial	6	6,619,278
Mobile Home	1	534
<b>Total Personal</b>	<b>21</b>	<b>6,638,221</b>
<b>Total Exempt</b>	<b>0</b>	<b>0</b>
<b>TIF Increment Value</b>		
<b>Net Assessed</b>		<b>6,638,221</b>
<b>Net Assessed Under Protest</b>	<b>1</b>	<b>79,201</b>
Public Service	Count	Value
<b>Total PS Value</b>	<b>6</b>	<b>290,752</b>
<b>TIF Increment Value</b>		
<b>Net Assessed</b>		<b>290,752</b>



<b>District Totals</b>	
Total Gross Value	7,249,149
Homestead Loss	8,000
Other Exemption Loss	0
<b>TIF Increment Value</b>	
<b>Retained TIF Value</b>	
<b>Net Assessed Value</b>	<b>7,241,149</b>
<b>Net Assessed Under Protest</b>	<b>79,201</b>

\* Public Service Protests Values are not included on this report.

Real	Count	Value
Agricultural	108	144,022
Commercial	0	0
Residential	0	0
<b>Total Real Value</b>	<b>108</b>	<b>144,022</b>
Homestead	0	0
Veteran	0	0
Other	0	0
<b>Total Exempt</b>	<b>0</b>	<b>0</b>
<b>TIF Increment Value</b>		
<b>Net Assessed</b>		<b>144,022</b>
<b>Net Assessed Under Protest</b>	<b>0</b>	<b>0</b>
Senior Freeze	0	0
Capped Parcels	24	25,816

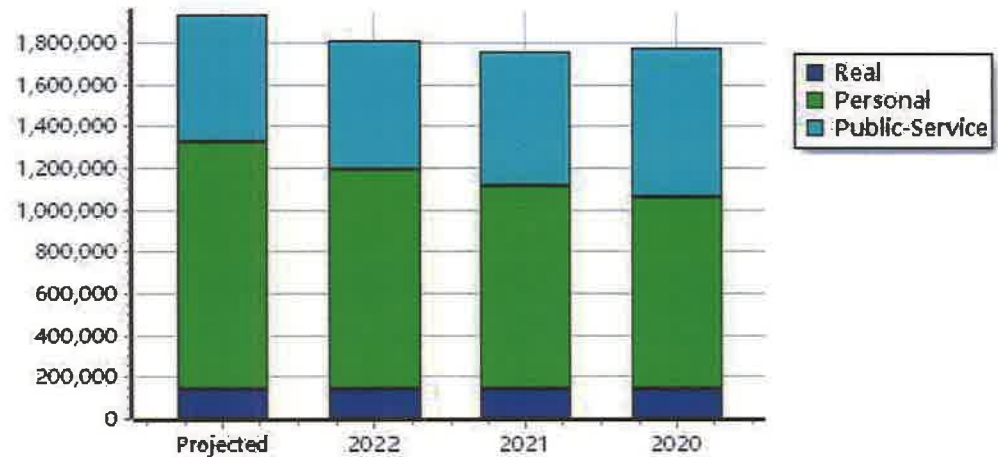


Personal	Count	Value
Agricultural	0	0
Commercial	6	1,176,654
Mobile Home	0	0
<b>Total Personal</b>	<b>6</b>	<b>1,176,654</b>
<b>Total Exempt</b>	<b>0</b>	<b>0</b>
<b>TIF Increment Value</b>		
<b>Net Assessed</b>		<b>1,176,654</b>
<b>Net Assessed Under Protest</b>	<b>1</b>	<b>7,930</b>

Public Service	Count	Value
<b>Total PS Value</b>	<b>6</b>	<b>612,627</b>
<b>TIF Increment Value</b>		
<b>Net Assessed</b>		<b>612,627</b>

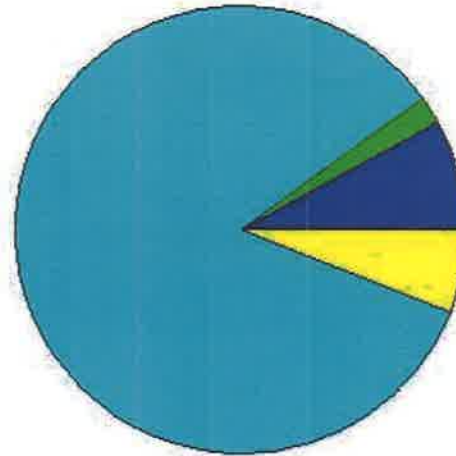
<b>District Totals</b>	
Total Gross Value	1,933,303
Homestead Loss	0
Other Exemption Loss	0
<b>TIF Increment Value</b>	
<b>Retained TIF Value</b>	
<b>Net Assessed Value</b>	<b>1,933,303</b>
<b>Net Assessed Under Protest</b>	<b>7,930</b>

\* Public Service Protests Values are not included on this report.





Real	Count	Value
Agricultural	229	832,271
Commercial	4	51,050
Residential	46	276,077
<b>Total Real Value</b>	<b>279</b>	<b>1,159,398</b>
Homestead	47	48,488
Veteran	1	23,600
Other	0	0
<b>Total Exempt</b>	<b>50</b>	<b>72,088</b>



**TIF Increment Value**

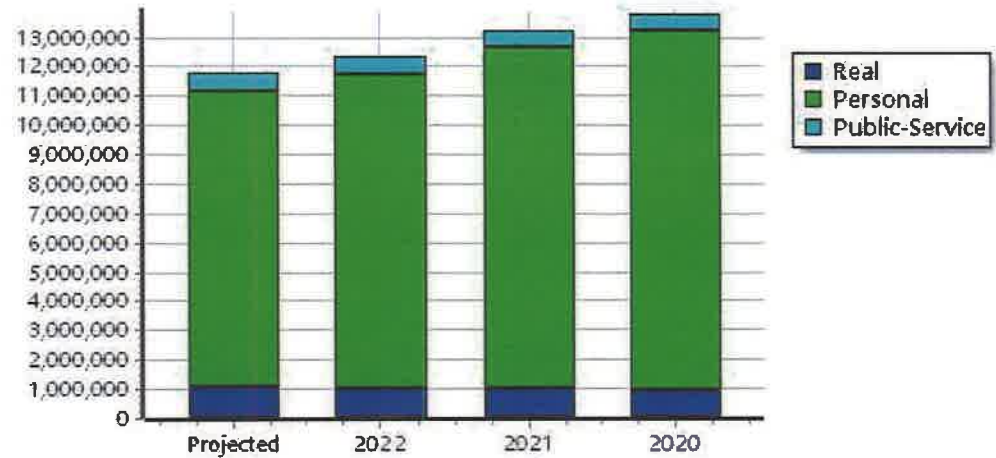
<b>Net Assessed</b>		<b>1,087,310</b>
<b>Net Assessed Under Protest</b>	<b>0</b>	<b>0</b>
Senior Freeze	3	19,649
Capped Parcels	108	723,438

Personal	Count	Value
Agricultural	34	104,754
Commercial	19	9,921,350
Mobile Home	10	28,876
<b>Total Personal</b>	<b>63</b>	<b>10,054,980</b>
<b>Total Exempt</b>	<b>0</b>	<b>0</b>

**TIF Increment Value**

<b>Net Assessed</b>		<b>10,054,980</b>
<b>Net Assessed Under Protest</b>	<b>2</b>	<b>-7,902,002</b>

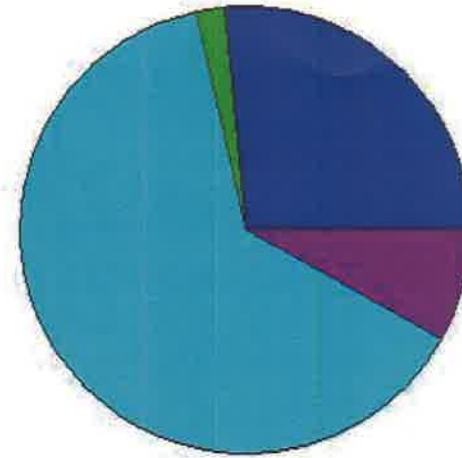
Public Service	Count	Value
<b>Total PS Value</b>	<b>11</b>	<b>632,368</b>
<b>TIF Increment Value</b>		
<b>Net Assessed</b>		<b>632,368</b>



District Totals	
Total Gross Value	11,846,746
Homestead Loss	48,488
Other Exemption Loss	23,600
<b>TIF Increment Value</b>	
<b>Retained TIF Value</b>	
<b>Net Assessed Value</b>	<b>11,774,658</b>
<b>Net Assessed Under Protest</b>	<b>-7,902,002</b>

\* Public Service Protests Values are not included on this report.

Real	Count	Value
Agricultural	360	918,862
Commercial	3	35,181
Residential	16	81,435
<b>Total Real Value</b>	<b>379</b>	<b>1,035,478</b>
Homestead	11	11,000
Veteran	0	0
Other	0	0
<b>Total Exempt</b>	<b>11</b>	<b>11,000</b>



**TIF Increment Value**

<b>Net Assessed</b>	<b>1,024,478</b>
<b>Net Assessed Under Protest</b>	<b>0</b>
Senior Freeze	0
Capped Parcels	78

Personal	Count	Value
Agricultural	18	264,424
Commercial	14	2,279,037
Mobile Home	3	17,900
<b>Total Personal</b>	<b>35</b>	<b>2,561,361</b>
<b>Total Exempt</b>	<b>0</b>	<b>0</b>

**TIF Increment Value**

<b>Net Assessed</b>	<b>2,561,361</b>
<b>Net Assessed Under Protest</b>	<b>1</b>

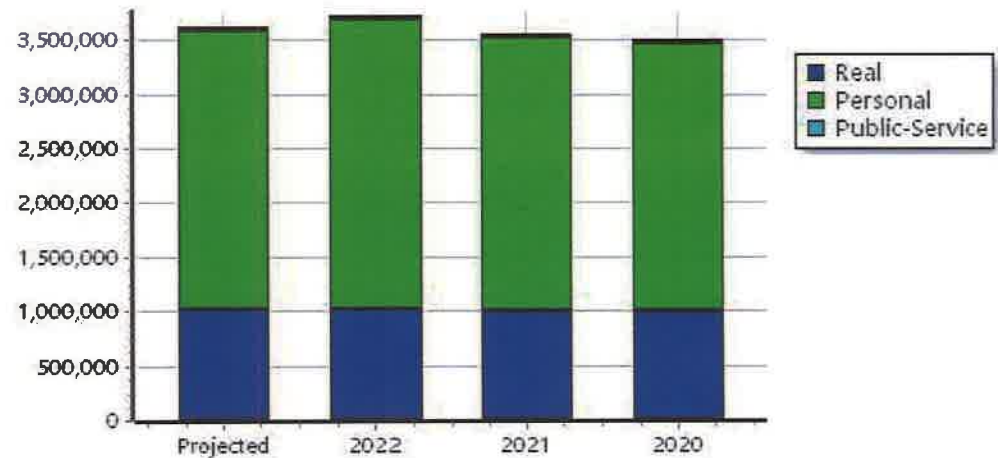
Public Service	Count	Value
<b>Total PS Value</b>	<b>4</b>	<b>31,138</b>

**TIF Increment Value**

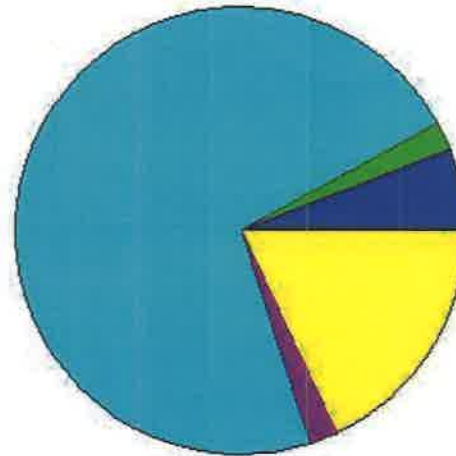
<b>Net Assessed</b>	<b>31,138</b>
---------------------	---------------

District Totals	
Total Gross Value	3,627,977
Homestead Loss	11,000
Other Exemption Loss	0
<b>TIF Increment Value</b>	
<b>Retained TIF Value</b>	
<b>Net Assessed Value</b>	<b>3,616,977</b>
<b>Net Assessed Under Protest</b>	<b>113,984</b>

\* Public Service Protests Values are not included on this report.



Real	Count	Value
Agricultural	90	363,918
Commercial	4	39,360
Residential	35	121,915
<b>Total Real Value</b>	<b>129</b>	<b>525,193</b>
Homestead	10	10,000
Veteran	0	0
Other	0	0
<b>Total Exempt</b>	<b>10</b>	<b>10,000</b>



TIF Increment Value	
<b>Net Assessed</b>	<b>515,193</b>
<b>Net Assessed Under Protest</b>	<b>0</b>
Senior Freeze	0
Capped Parcels	78

Personal	Count	Value
Agricultural	15	133,071
Commercial	17	4,943,691
Mobile Home	2	13,348
<b>Total Personal</b>	<b>34</b>	<b>5,090,110</b>
<b>Total Exempt</b>	<b>0</b>	<b>0</b>

TIF Increment Value	
<b>Net Assessed</b>	<b>5,090,110</b>
<b>Net Assessed Under Protest</b>	<b>2</b>
	<b>416,357</b>

Public Service	Count	Value
<b>Total PS Value</b>	<b>9</b>	<b>1,200,410</b>

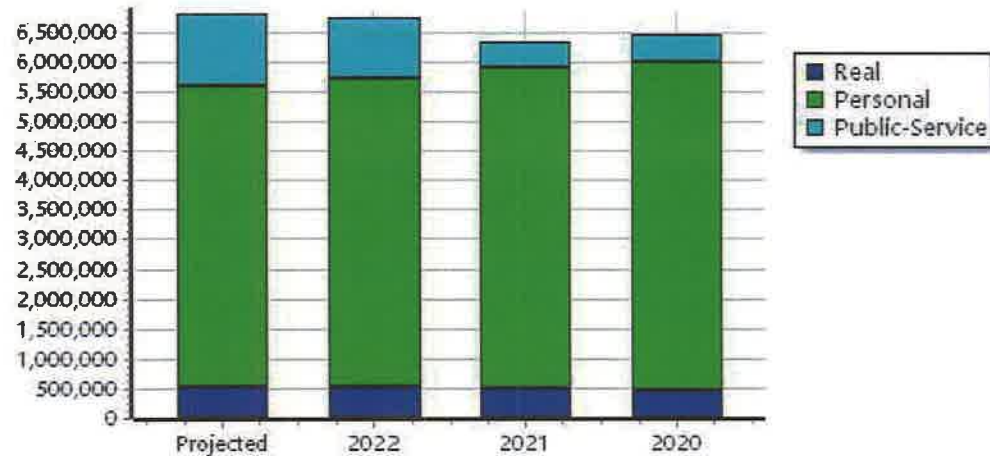
TIF Increment Value	
<b>Net Assessed</b>	<b>1,200,410</b>

**District Totals**

Total Gross Value	6,815,713
Homestead Loss	10,000
Other Exemption Loss	0

TIF Increment Value	
<b>Retained TIF Value</b>	
<b>Net Assessed Value</b>	<b>6,805,713</b>
<b>Net Assessed Under Protest</b>	<b>416,357</b>

\* Public Service Protests Values are not included on this report.



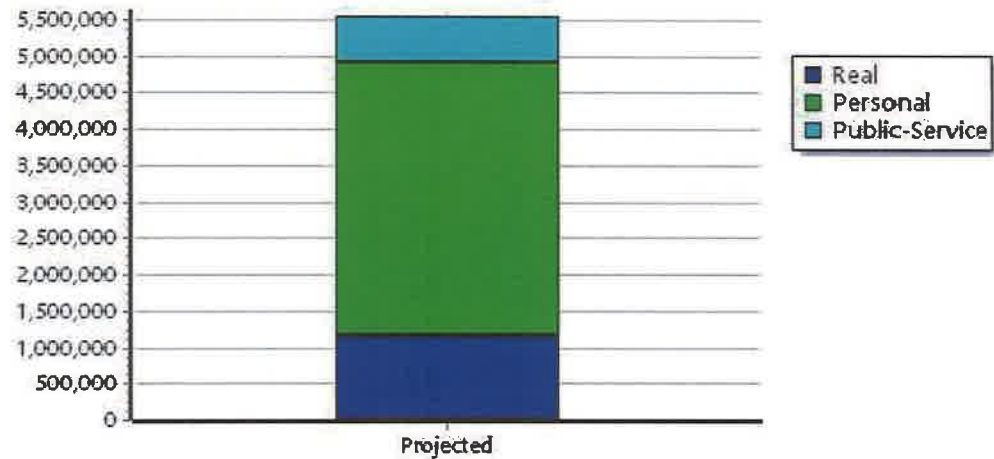
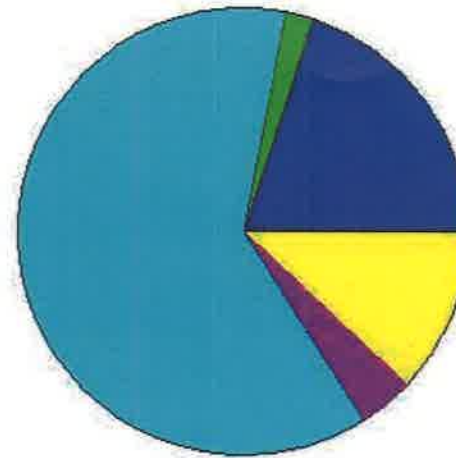
Real	Count	Value
Agricultural	468	1,062,884
Commercial	3	35,181
Residential	16	81,435
<b>Total Real Value</b>	<b>487</b>	<b>1,179,500</b>
Homestead	11	11,000
Veteran	0	0
Other	0	0
<b>Total Exempt</b>	<b>11</b>	<b>11,000</b>
<b>TIF Increment Value</b>		
<b>Net Assessed</b>		<b>1,168,500</b>
<b>Net Assessed Under Protest</b>	<b>0</b>	<b>0</b>
Senior Freeze	0	0
Capped Parcels	102	266,636

Personal	Count	Value
Agricultural	18	264,424
Commercial	20	3,455,691
Mobile Home	3	17,900
<b>Total Personal</b>	<b>41</b>	<b>3,738,015</b>
<b>Total Exempt</b>	<b>0</b>	<b>0</b>
<b>TIF Increment Value</b>		
<b>Net Assessed</b>		<b>3,738,015</b>
<b>Net Assessed Under Protest</b>	<b>2</b>	<b>121,914</b>

Public Service	Count	Value
<b>Total PS Value</b>	<b>10</b>	<b>643,765</b>
<b>TIF Increment Value</b>		
<b>Net Assessed</b>		<b>643,765</b>

<b>District Totals</b>	
Total Gross Value	5,561,280
Homestead Loss	11,000
Other Exemption Loss	0
<b>TIF Increment Value</b>	
<b>Retained TIF Value</b>	
<b>Net Assessed Value</b>	<b>5,550,280</b>
<b>Net Assessed Under Protest</b>	<b>121,914</b>

\* Public Service Protests Values are not included on this report.



Real	Count	Value
Agricultural	5,063	26,386,133
Commercial	1,331	29,979,703
Residential	8,777	69,930,708
<b>Total Real Value</b>	<b>15,171</b>	<b>126,296,544</b>

Homestead	3,420	3,512,048
Veteran	57	705,999
Other	1	211
<b>Total Exempt</b>	<b>3,576</b>	<b>4,218,258</b>

**TIF Increment Value**

**Net Assessed** 122,078,286

**Net Assessed Under Protest** 0 0

Senior Freeze	368	1,663,438
Capped Parcels	8,540	61,490,437

Personal	Count	Value
Agricultural	578	2,342,723
Commercial	1,258	107,029,601
Mobile Home	808	1,261,604
<b>Total Personal</b>	<b>2,644</b>	<b>110,633,928</b>

**Total Exempt** 5 567,584

**TIF Increment Value**

**Net Assessed** 110,066,344

**Net Assessed Under Protest** 7 2,181,052

Public Service	Count	Value
<b>Total PS Value</b>	<b>128</b>	<b>66,747,961</b>

**TIF Increment Value**

**Net Assessed** 66,747,961

**District Totals**

Total Gross Value	303,678,433
Homestead Loss	3,512,048
Other Exemption Loss	1,273,794

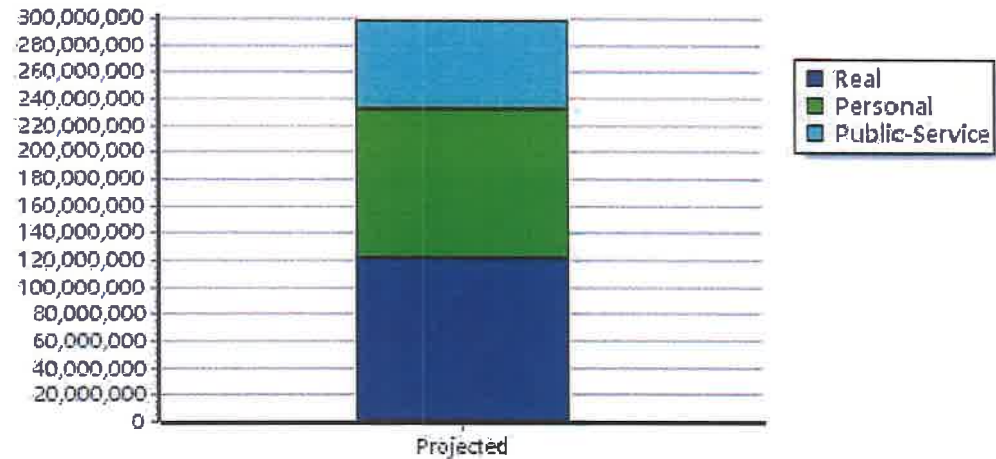
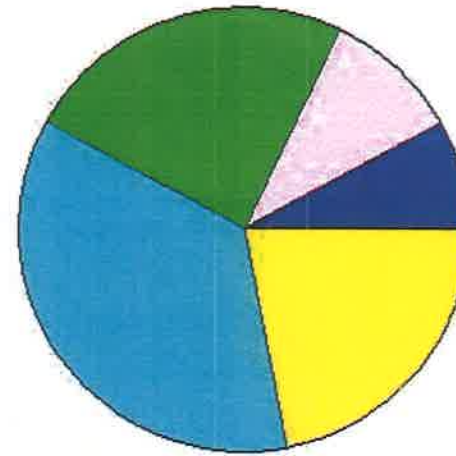
**TIF Increment Value**

**Retained TIF Value**

**Net Assessed Value** 298,892,591

**Net Assessed Under Protest** 2,181,052

\* Public Service Protests Values are not included on this report.



Real	Count	Value
Agricultural	229	832,271
Commercial	4	51,050
Residential	46	276,077
<b>Total Real Value</b>	<b>279</b>	<b>1,159,398</b>
Homestead	47	48,488
Veteran	1	23,600
Other	0	0
<b>Total Exempt</b>	<b>50</b>	<b>72,088</b>
<b>TIF Increment Value</b>		
<b>Net Assessed</b>		<b>1,087,310</b>
<b>Net Assessed Under Protest</b>	<b>0</b>	<b>0</b>
Senior Freeze	3	19,649
Capped Parcels	108	723,438

Personal	Count	Value
Agricultural	34	104,754
Commercial	19	9,921,350
Mobile Home	10	28,876
<b>Total Personal</b>	<b>63</b>	<b>10,054,980</b>
<b>Total Exempt</b>	<b>0</b>	<b>0</b>
<b>TIF Increment Value</b>		
<b>Net Assessed</b>		<b>10,054,980</b>
<b>Net Assessed Under Protest</b>	<b>2</b>	<b>-7,902,002</b>

Public Service	Count	Value
<b>Total PS Value</b>	<b>11</b>	<b>632,368</b>
<b>TIF Increment Value</b>		
<b>Net Assessed</b>		<b>632,368</b>

<b>District Totals</b>	
Total Gross Value	11,846,746
Homestead Loss	48,488
Other Exemption Loss	23,600
<b>TIF Increment Value</b>	
<b>Retained TIF Value</b>	
<b>Net Assessed Value</b>	<b>11,774,658</b>
<b>Net Assessed Under Protest</b>	<b>-7,902,002</b>

\* Public Service Protests Values are not included on this report.

